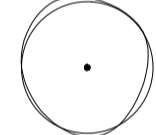







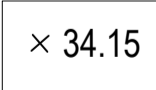


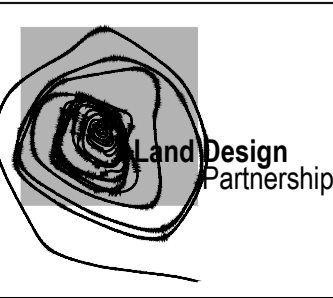



- LEGEND**
-  EXISTING TREES TO BE RETAINED AND PROTECTED
 -  PROPOSED TREES
 -  PLANTED GARDEN BEDS
 -  PROPOSED ASPHALT TO MATCH EXISTING
 -  PROPOSED COLOURED CONCRETE TERRACES
 -  PROPOSED COLOURED CONCRETE PATH
 -  EXISTING AND PROPOSED LAWN
 -  PROPOSED RETAINING WALL
 -  PROPOSED LEVELS (FFL, FGL APPROX.)
 -  PROPOSED RAMP AND DIRECTION AT 1:14 MAX
 -  PROPOSED WALKWAY AND DIRECTION AT 1:20 MAX

NO.	DATE	REVISIONS	BY	NO.	DATE	REVISIONS	BY

WORK IN PROGRESS



52-54 Rathdowne Street
 Carlton, 3053
 Victoria Australia
 Telephone: 03 9348 2788
 Fax: 03 9348 1965
 Email: info@landdesign.com.au
 www.landdesign.com.au

PROJECT:
**REID OVAL + PAVILION
 WARRNAMBOOL**

DRAWING:
**PRELIMINARY
 LANDSCAPE CONCEPT**

SCALE: 1:200 @ A1
 DATE: 20.03.20
 DRAWN BY: HM/NJA CHKD: GH
 REV:
 DRG NO: LD01

THE CONTRACTOR MUST VERIFY ALL DIMENSIONS ON SITE PRIOR TO COMMENCING ANY WORK OR MAKING ANY SHOP DRAWINGS. FIGURED DIMENSIONS SHOULD BE USED IN PREFERENCE TO SCALED DIMENSIONS. ALL DRAWINGS MAY NOT BE REPRODUCED OR DISTRIBUTED WITHOUT PRIOR PERMISSION FROM THE LANDSCAPE ARCHITECT. THIS DRAWING REMAINS COPYRIGHT AND THE PROPERTY OF THE LANDSCAPE ARCHITECT.