












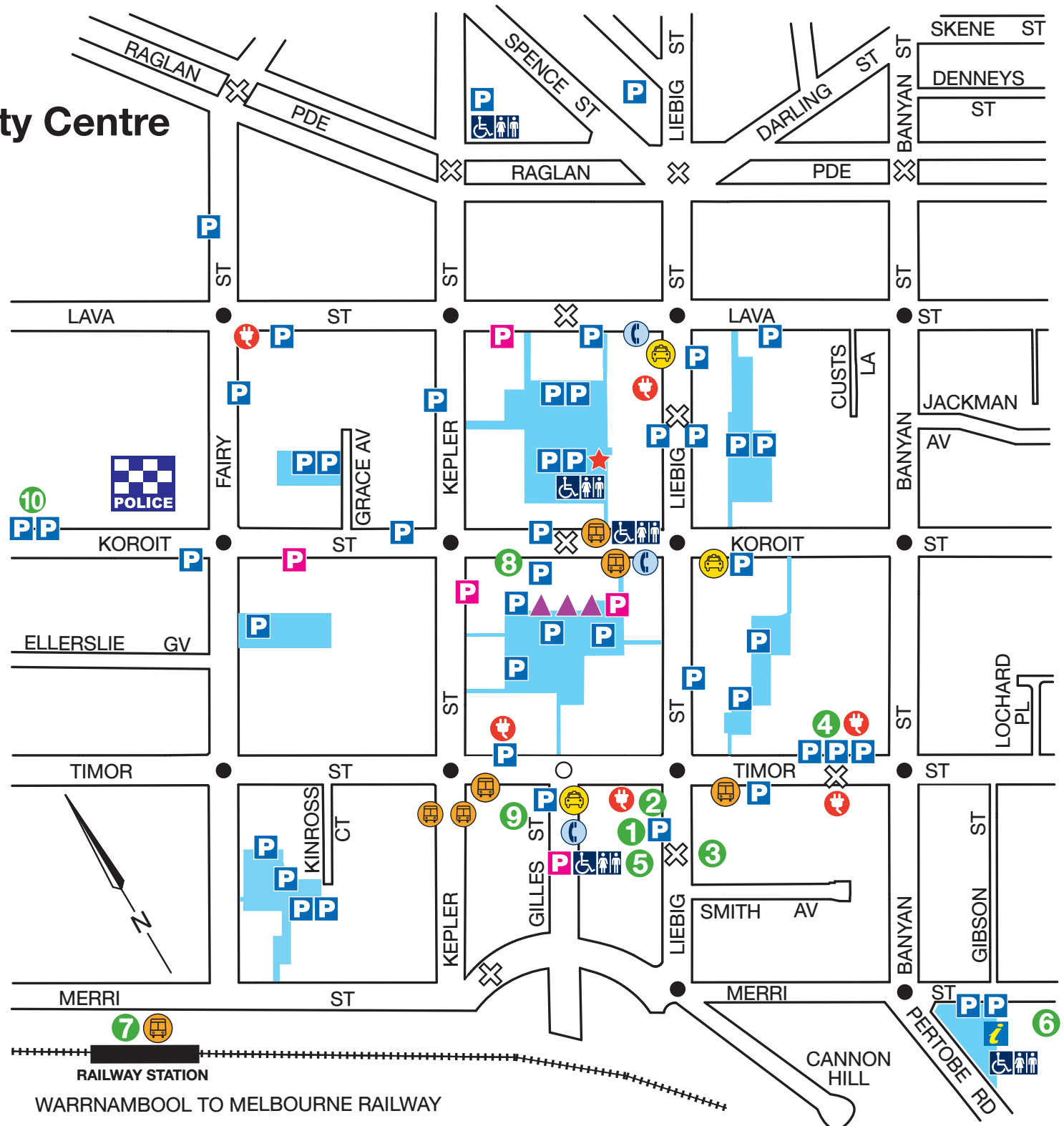


# Warrnambool City Centre Mobility Map

## LEGEND:

- 1 Civic Centre
- 2 Lighthouse Theatre
- 3 Art Gallery
- 4 Archie Graham Community Centre
- 5 Library
- 6 Flagstaff Hill Maritime Village
- 7 Railway Station
- 8 Post Office
- 9 South West TAFE
- 10 Law Courts
-  Public Toilets
-  Unisex Accessible Public Toilet
-  Public Phone
-  Taxi Rank
-  Bus Stop
-  Pedestrian Crossing
-  Visitor Information Centre
-  Baby change facility
-  Scooter recharge point
-  Accessible (disabled) parking
-  Accessible (disabled) parking with rear loading
-  Off street car park (free for Disabled Parking Permit holders)
-  Parents with prams parking



This document is available for download from the Warrnambool City Council website at:  
[www.warrnambool.vic.gov.au](http://www.warrnambool.vic.gov.au)

Further details about disabled persons' parking can also be found at the above website address.

The Warrnambool City Centre Mobility Map is a *RuralAccess* initiative.



Warrnambool City Council  
25 Liebig Street  
Warrnambool VIC 3280  
Ph: (03) 5559 4800

### **Disclaimer**

This map provides information about access and public facilities for people with limited mobility. While all attempts have been made to ensure accuracy, the information on the map is a matter of opinion and is not based on any legislative or statutory requirement. It also should be noted that access could change at any time.



# **Warrnambool City Centre Mobility Map**



**Access and facilities  
for people with limited mobility**

Revised February 2015